

Trails suitable for people with impaired mobility, wheelchairs, mobility scooters and push chairs

Dyke Railway Trail

Step back in time

The Dyke Railway Trail follows part of the route taken by the old Dyke Railway Branch Line. The line opened in September 1887, it was built to carry passengers from the seaside town of Hove to the beauty spot of Devil's Dyke. When the railway finally closed in December 1938, the line lay unused until the Dyke Railway Trail was created in 1988.

This path is a hard surface with no steps or steep gradients and is in most parts wheelchair-friendly. It is 2km long and suitable for cyclists and horse riders. You can enjoy the fine views of downland, farmland and sea. Benfield Hill Local Nature Reserve to the west of the trail contains nationally rare chalk grassland which is rich in wildlife and depends on grazing for its survival.

HOW TO GET THERE

Bus information: 5b/16/66, all from central Brighton. 77 can be requested to stop from the Devil's Dyke Trail.

Train information: National Rail 08457 484950

By car: From the A27/A23 junction take the A27 West. Take the Portslade turning and then first left (Hangleton Way). The Trail car park is just before The Downsman public house on the left.

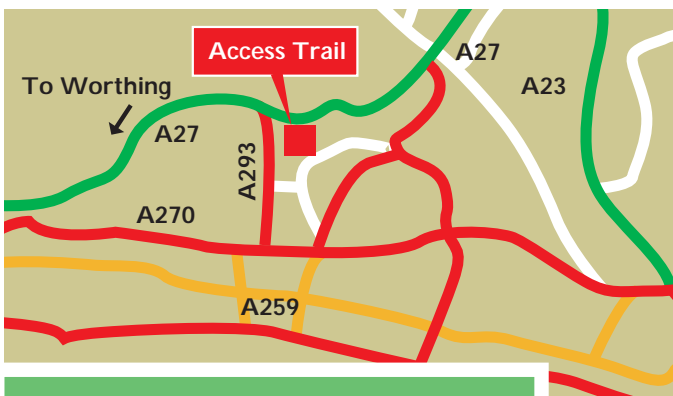


Photo © SDCB



Photo © 'Step Back in Time'

VISITOR INFORMATION

- Car Park at start of trail (height barrier) restricted access, max height 2.1 metres
- Information board at start/finish of trail
- Refreshments at Downsman Public House
- Please take care (farm machinery use part of the route to gain access to surrounding fields)

For more information contact:

South Downs Joint Committee

Victorian Barn, Victorian Business Centre, Ford Lane, Ford, Arundel, West Sussex, BN18 0EF

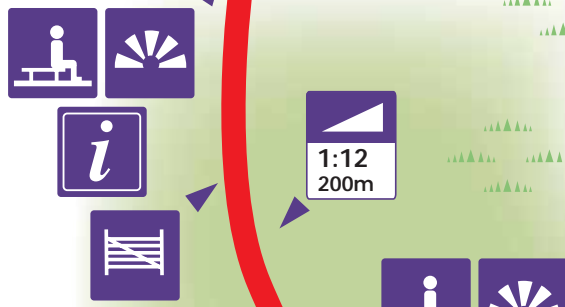
Tel: +44 (0) 1243 558700 Fax: +44 (0) 1243 558701

www.southdownsonline.org



Photo © SDJC
Cowslips on the Downs

To Devils Dyke Trail




A27 to Lewes

Motorcycle Barrier



A27 to Worthing



Start/finish



Hangleton Way

Key to symbols

- direction of slope
- max. slope gradient
- slope length
- slope across path
- max. slope gradient
- parking
- information
- seating
- gate
- pub
- viewpoint
- resting seat
- width restriction
- bollard
- easy access